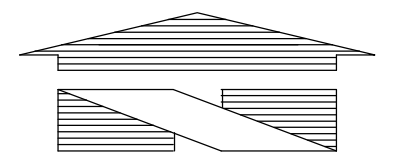


CENTER DRIVE TRUCK TURN EXHIBIT

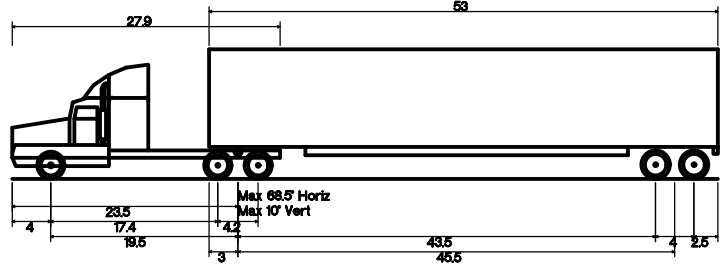
FOR
DUPONT - WEST

A PORTION OF THE NW 1/4 OF SECTION 26, TOWNSHIP 19N, RANGE 01E, W.M.
CITY OF DUPONT, PIERCE COUNTY, WASHINGTON

Received 4-23-2024



1"=20'



WB-67 - Interstate Semi-Trailer
Overall Length 73.50ft
Overall Width 8.50ft
Overall Body Height 13.50ft
Min Body Ground Clearance 1.35ft
Max Track Width 8.50ft
Lock-to-lock time 6.00s
Max Steering Angle (Virtual) 28.40°

73.50ft
8.50ft
13.50ft
1.35ft
8.50ft
6.00s
28.40°

35' LANDSCAPE ESMT
AFN 9112230168

35' LANDSCAPE, ACCESS
& UTILITY EASEMENT
AFN 9601090362

AS-BUILT LOCATION
TRAIL EASEMENT
A.F.N. 200906040666

REMOVE EXISTING MEDIAN IN AREA OF
CONFLICT WITH TRUCK TURNING MOVEMENT

NEW CURB LINE

CENTER DRIVE


FOUND 5/8" REBAR/CAP
"ESM LS 29294/29281"

OPEN SPACE
AFN 200607251019

FOUND 5/8" REBAR/CAP
"ESM LS 29294/29281"

CENTER DRIVE
TRUCK TURNING EXHIBIT
FOR
DUPONT - WEST

AVENUE 55, LLC
601 UNION STREET, SUITE 2930
SEATTLE, WA 98101
(206) 707-9696



Scale:
Horizontal 1"=20'
Vertical N/A

Designed JAT
Drawn JAT
Checked DKB
Approved DKB
Date 04/18/24

18215 72ND AVENUE SOUTH
KENT, WA 98032
(425)251-6222
(425)251-8782 FAX
CIVIL ENGINEERING, LAND PLANNING,
SURVEYING, ENVIRONMENTAL SERVICES

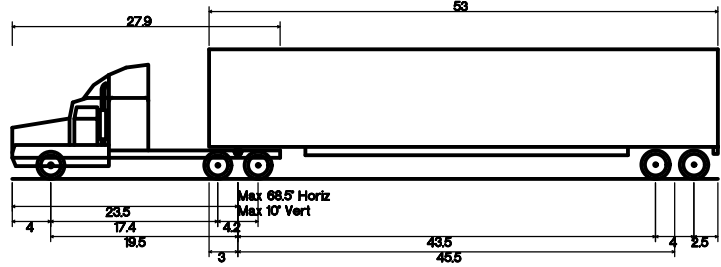
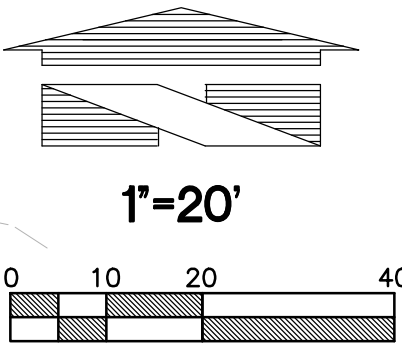


Job Number
18666
Sheet
1 of 1

CENTER DRIVE LEFT TURN EXHIBIT

FOR
DUPONT - WEST

A PORTION OF THE NW 1/4 OF SECTION 26, TOWNSHIP 19N, RANGE 01E, W.M.
CITY OF DUPONT, PIERCE COUNTY, WASHINGTON



WB-67 - Interstate Semi-Trailer
Overall Length 73.50ft
Overall Width 8.50ft
Overall Body Height 13.50ft
Min Body Ground Clearance 1.35ft
Max Track Width 8.50ft
Lock-to-lock time 6.00s
Max Steering Angle (Virtual) 28.40

35' LANDSCAPE ESMT
AFN 9112230168

35' LANDSCAPE, ACCESS
& UTILITY EASEMENT
AFN 9601090362

AS-BUILT LOCATION
TRAIL EASEMENT
A.F.N. 200906040666

REMOVE EXISTING MEDIAN IN AREA OF
CONFLICT WITH TRUCK TURNING MOVEMENT

NEW CURB LINE

SEQUALITCHEW ROAD

CENTER DRIVE

FOUND 5/8" REBAR/CAP
"ESM LS 29294/29281"

OPEN SPACE
AFN 200607251019

FOUND 5/8" REBAR/CAP
"ESM LS 29294/29281"

Job Number 18666	Sheet 1 of 1	Title CENTER DRIVE LEFT TURN EXHIBIT FOR DUPONT - WEST	Revision No. Date By Ckd. Appr.	For: AVENUE 55, LLC 601 UNION STREET, SUITE 2930 SEATTLE, WA 98101 (206) 707-9696	 04/18/2024	Scale: Horizontal 1"=20' Vertical N/A	Designed JAT Drawn JAT Checked DKB Approved DKB Date 04/18/24	18215 72ND AVENUE SOUTH KENT, WA 98032 (425)251-6222 (425)251-8782 FAX CIVIL ENGINEERING, LAND PLANNING, SURVEYING, ENVIRONMENTAL SERVICES		18666 18666S\18666S Exhibit\18666-Track turn-2024-04-18 Left turn Date/Time: 4/18/2024 1:58 PM Scale: 1"=20'